



multifunctional Farming for the sustainability of European Agricultural Landscapes

Project N°: 2016-1-SK01-KA202-022502

FEAL CATALOGUE

The consolidation of national typologies with European agricultural landscapes

Spain

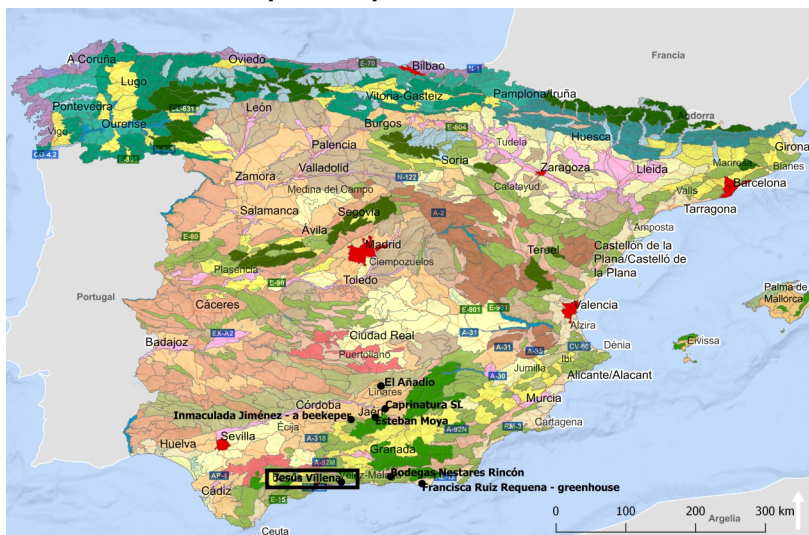
The coast of the Axarquía

Malagueña

Delta of the Veléz River

Jesús Villena

Atlas of the Landscapes of Spain



<http://wms.mapama.es/sig/Biodiversidad/Paisaje/wms.aspx>

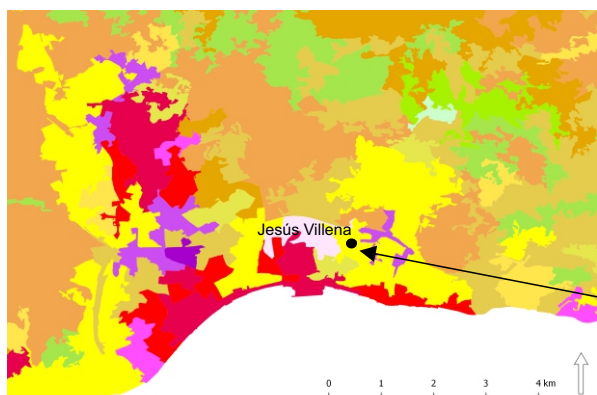
European agricultural landscapes

Delta landscapes

Orchards

E-atlas

E-atlas



National landscape type: **Associated river deltas and plains, marshes, deltas and Mediterranean and South-Atlantic sands**

Land cover CLC 2012:

Agricultural areas - arable land, permanently irrigated land

Landscape character and the natural, cultural, and historical heritage

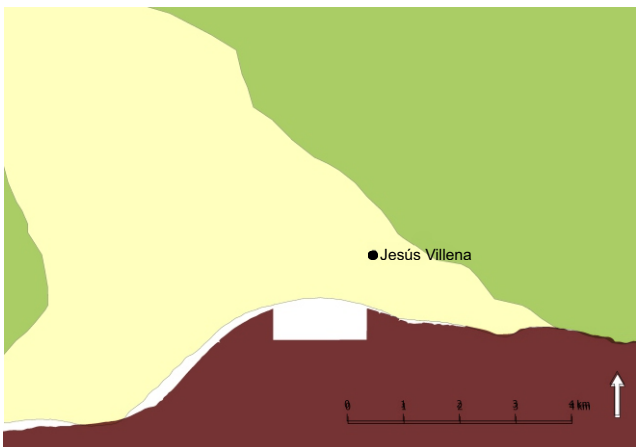


Funded by the
Erasmus+ Programme
of the European Union






This project has been funded with support from the European Commission. This publication reflects the views only of the author, and the Commission cannot be held responsible for any use which may be made of the information contained therein.

Landscape types and natural protected areas



Legend

-  Associated river deltas and plains, marshes, deltas and Mediterranean and Suratlantic sands
-  Coastal and sublittoral Beticas, Sierras and Mediterranean and continental mountains
-  Natura 2000 network

Atlas de los Paisajes de España

<http://wms.mapama.es/sig/Biodiversidad/ENP/wms.aspx?>

Espacios Naturales Protegidos

<http://wms.mapama.es/sig/Biodiversidad/ENP/wms.aspx?>



Fruit orchards consists of subtropical crops such as mango, avocado, cherimoya, or loquat.