



multifunctional Farming for the sustainability of European Agricultural Landscapes

Project N°: 2016-1-SK01-KA202-022502

FEAL CATALOGUE

The consolidation of national typologies with European agricultural landscapes

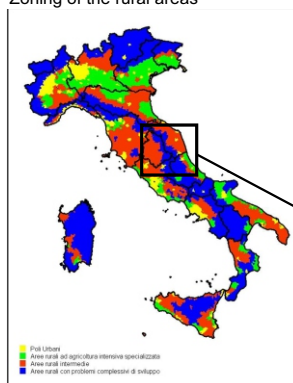
Italy

The Spoleto Valley

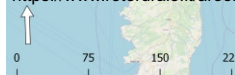
The Eredi Gradassi Andrea Farm

Administrative units of the central and northern part of Italy

Zoning of the rural areas



<https://www.reterurale.it/areerurali>



Base map: <https://wiki.openstreetmap.org/wiki/Tileservers>

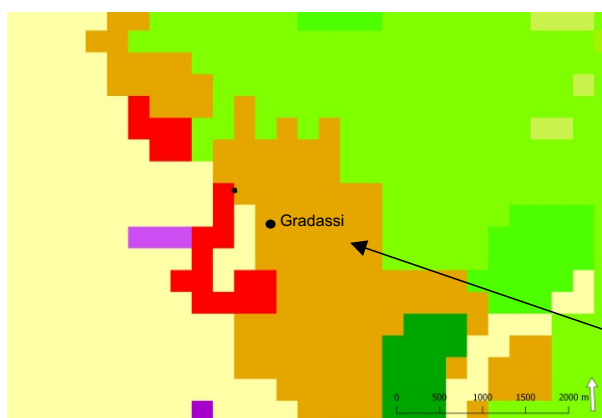
European agricultural landscapes

Terraced landscapes [EN]

E-atlas

E-atlas

Orchards [EN]



Administrative unit: Region: Umbria; Province: Perugia; Municipality: Campello sul Clitunno

Land cover CLC 2012:

• **Agricultural areas - olive groves**

Landscape character and the natural, cultural, and historical heritage

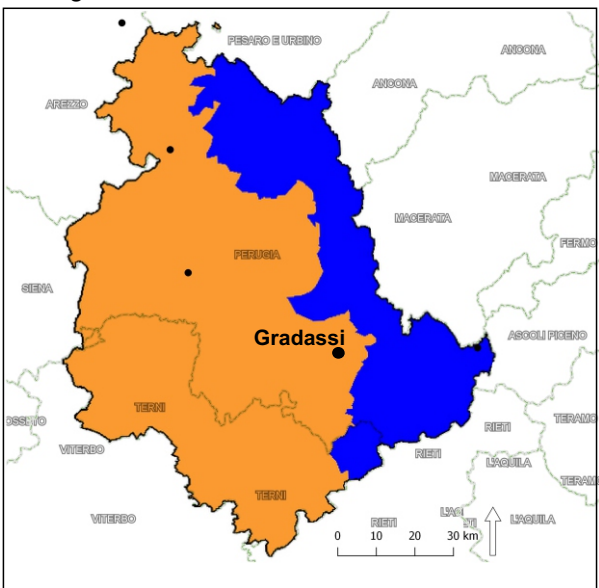


Funded by the
Erasmus+ Programme
of the European Union



This project has been funded with support from the European Commission. This publication reflects the views only of the author, and the Commission cannot be held responsible for any use which may be made of the information contained therein.

Zoning of the rural areas



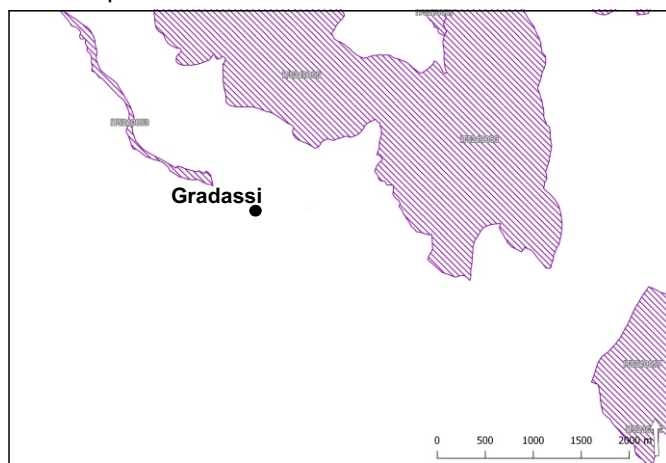
Legend

- Intermediate rural areas
- Rural areas with overall development problems

Rete Rurale Nazionale 2014-2020, Zonizzazione e Cartografia

<https://www.reterurale.it/areerurali>


Natural protected areas




Legend

- Protected sites - Rete Natura 2000 (SIC/ZSC e ZPS)

http://wms.pcn.minambiente.it/ogc?map%3D/ms_ogc/WMS_v1.3/Vettoriali/SIC_ZSC_ZPS.map



Carlo and Andrea Gradassi and the hill town in the background.

A photograph of a rural landscape featuring olive groves. In the foreground and middle ground, several olive trees with silvery-green foliage are scattered across a hillside. A prominent, low, dry stone wall runs horizontally across the middle of the frame, separating different levels of the terrain. The background shows a dense line of darker trees on a higher ridge under a cloudy sky. The overall scene depicts a traditional agricultural setting.

*Tradition is the keyword for this family farming,
particularly engaged to maintain and valorize the
surrounding historical landscape made of dry stone
wall olive groves.*